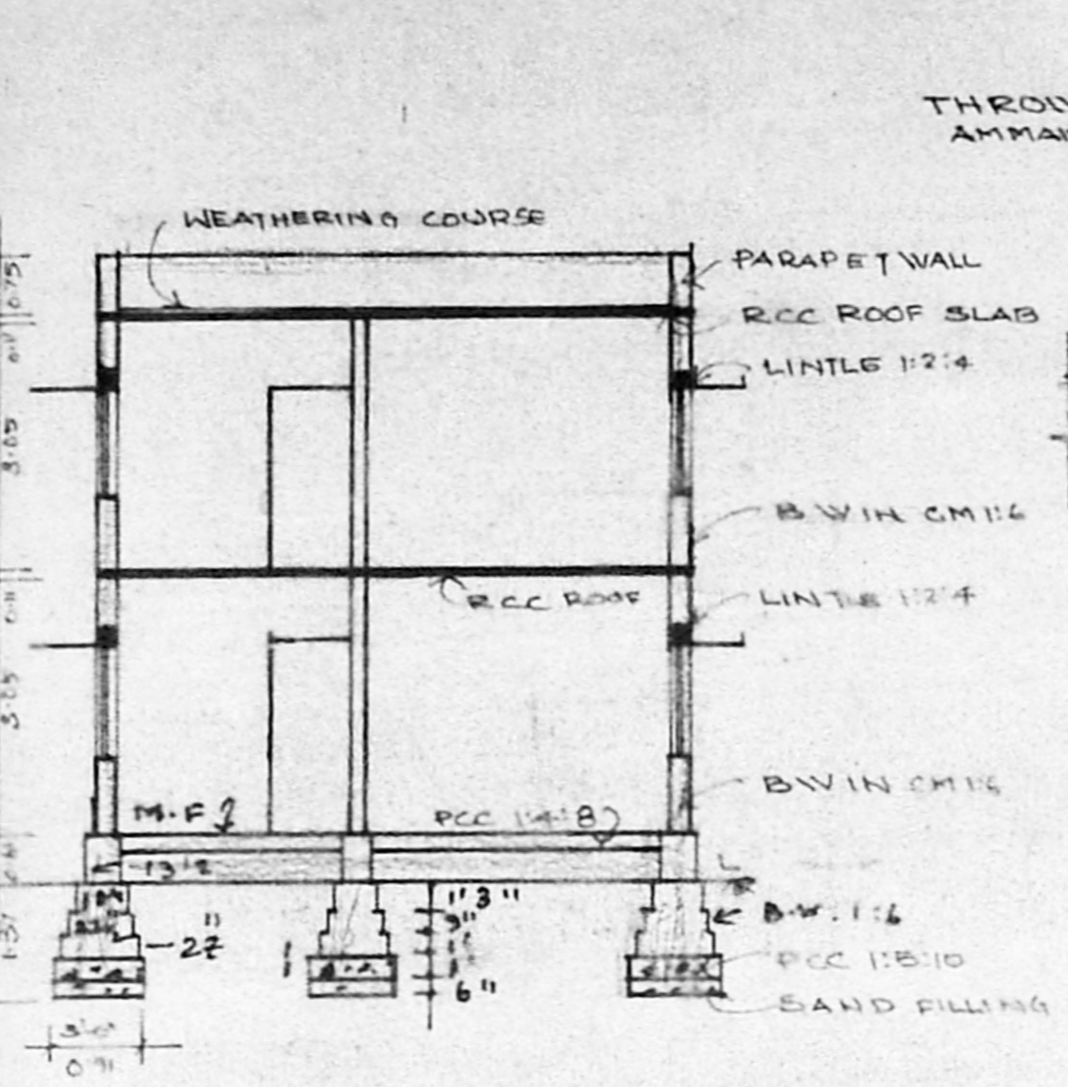
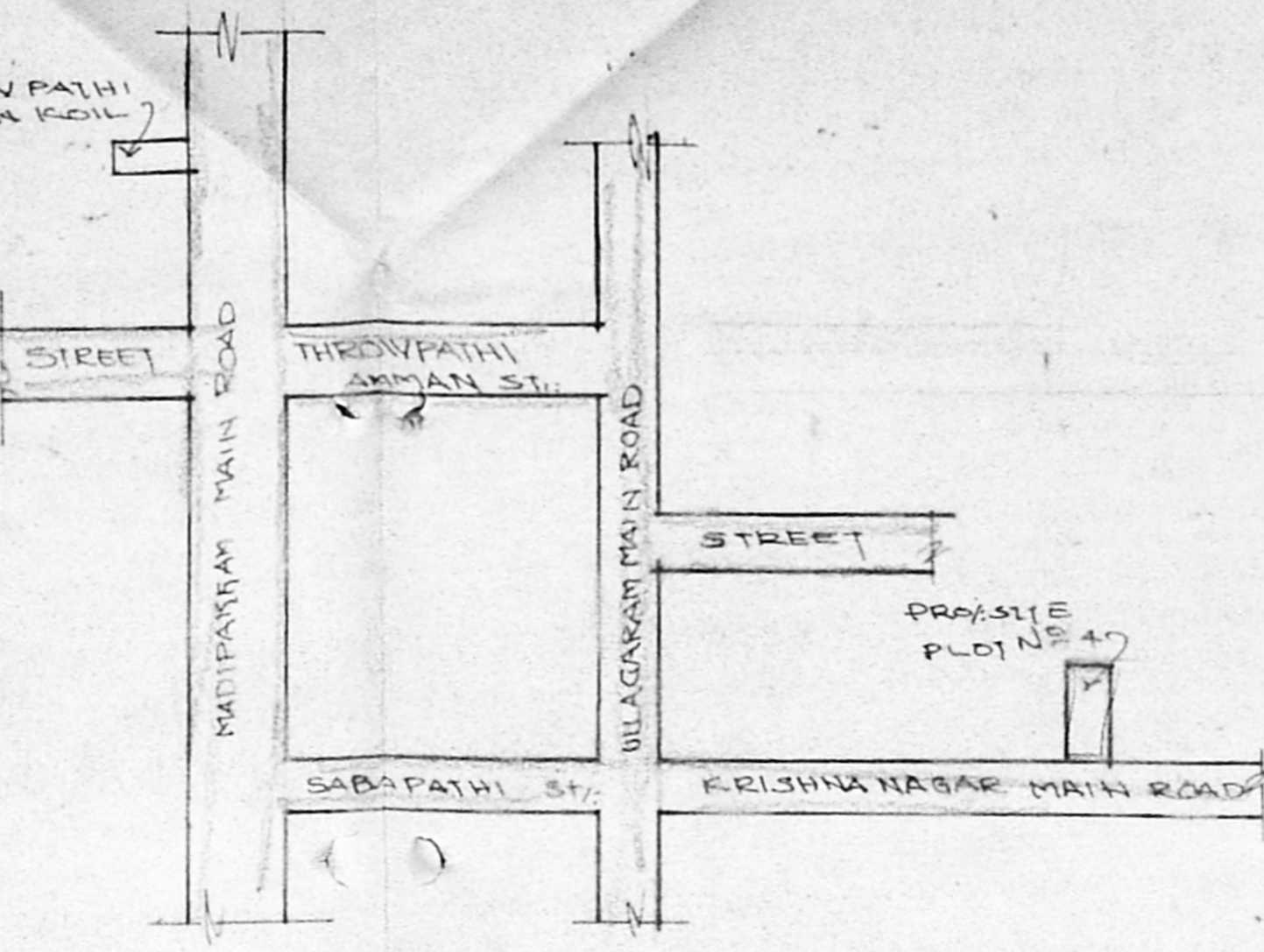


FRONT ELEVATION

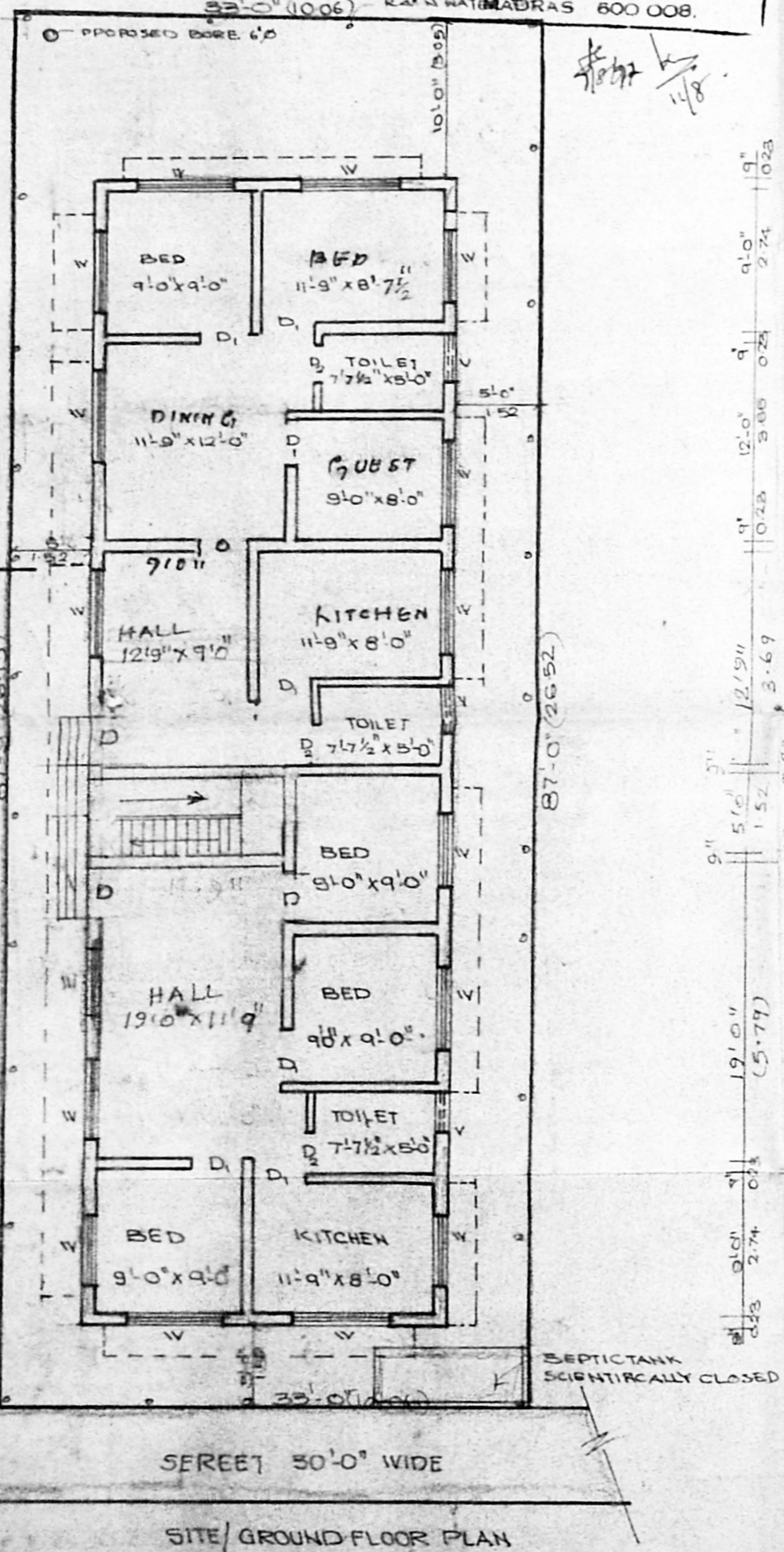
Planning Permit No. A/25032/371/97  
**APPROVED**  
 SUBJECT TO THE CONDITIONS IN THIS OFFICE LETTER.  
 No. A/19774/97 Date 8-77  
 FOR MEMBER SECRETARY  
 MADRAS METROPOLITAN  
 DEVELOPMENT AUTHORITY  
 CHENNAI - 600 008.



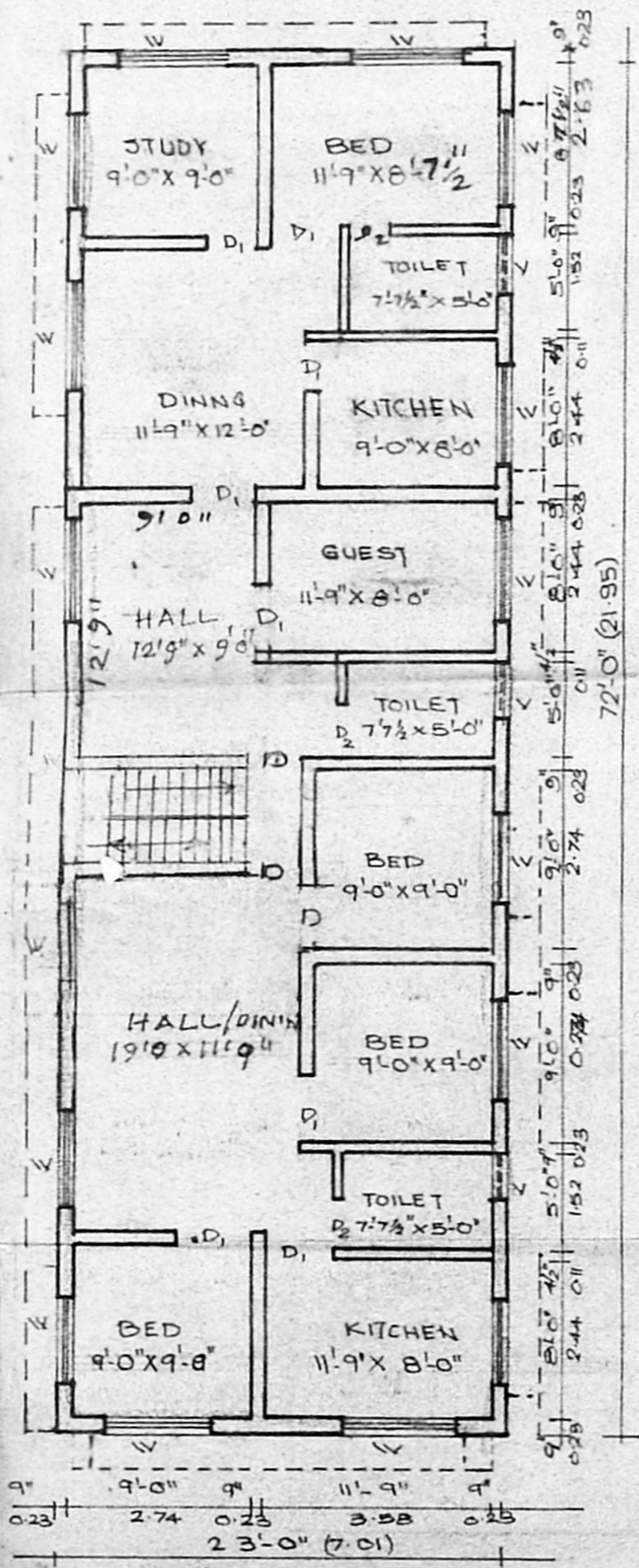
SECTION ON 'AA'



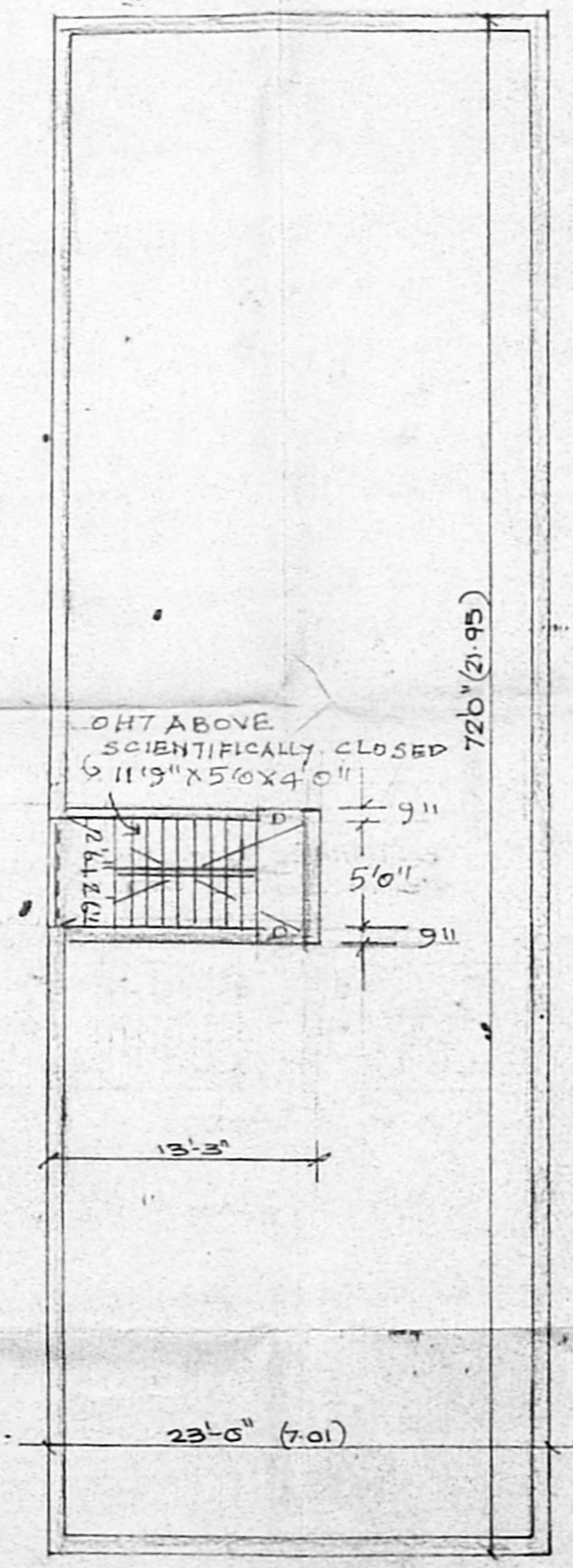
KEY PLAN  
 N.T.S.



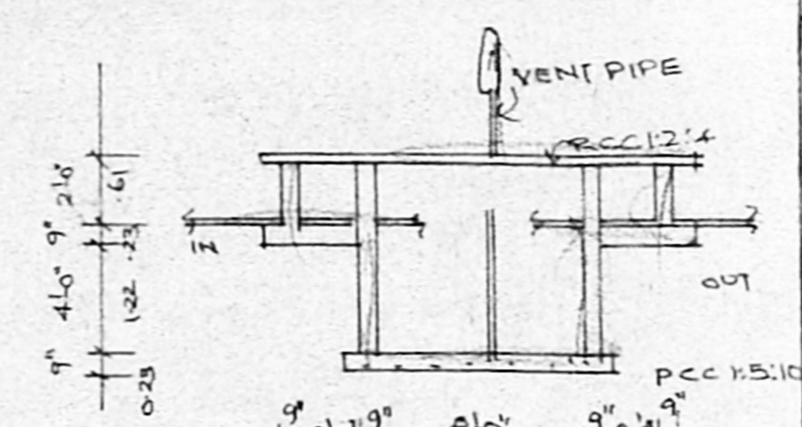
SITE/GROUND FLOOR PLAN



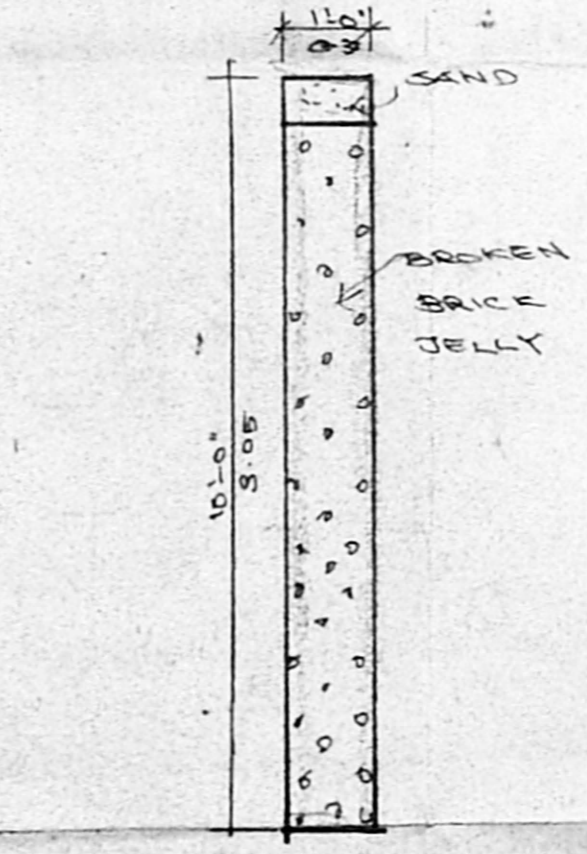
FIRST FLOOR PLAN



HEAD ROOM PLAN



SECTION OF SEPTIC TANK



RAINWATER STORAGE PIT  
 N.T.S.

PLAN SHOWING THE PROPOSED RESIDENTIAL BUILDING AT PLOT NO 4, SNA 10/37 AT ULLAGARAM VILLAGE, SAIDAPET TALK, ULLAGARAM - PUZHUTHIWAKKAM TOWN PANCHAYAT CHENNAI - 91. SCALE 1"=8'-0"

AREA STATEMENT	
PLOT EXTENT	2883.37 SFT (267.31 M <sup>2</sup> )
GROUND FLOOR	1656.00 SFT (153.84 M <sup>2</sup> )
FIRST FLOOR	1656.00 SFT (153.84 M <sup>2</sup> )
HEAD ROOM	86.12 SFT (8.00 M <sup>2</sup> )
TOTAL AREA	3388.22 SFT (314.76 M <sup>2</sup> )
PLOT COVERAGE	57% F.S.I 1.17

JOINERY DETAILS	
D <sub>1</sub> DOOR	3'-3" x 7'-0"
D <sub>2</sub> DOOR	3'-0" x 7'-0"
D <sub>3</sub> DOOR	2'-6" x 7'-0"
W WINDOW	5'-0" x 4'-6"
W - VENTILATOR	3'-0" x 2'-0"

COLOUR INDEX	
PROPOSED	
ROAD	
BOUNDARY	

P. Bahuguna  
 OWNER

K. SELVAM. B.E.,  
 Licensed Surveyor,  
 Class-I, Reg. No. 800,  
 Corporation of Chennai,  
 No 1/370, Mogappair East,  
 CHENNAI - 600 050.

LICENSED SURVEYOR